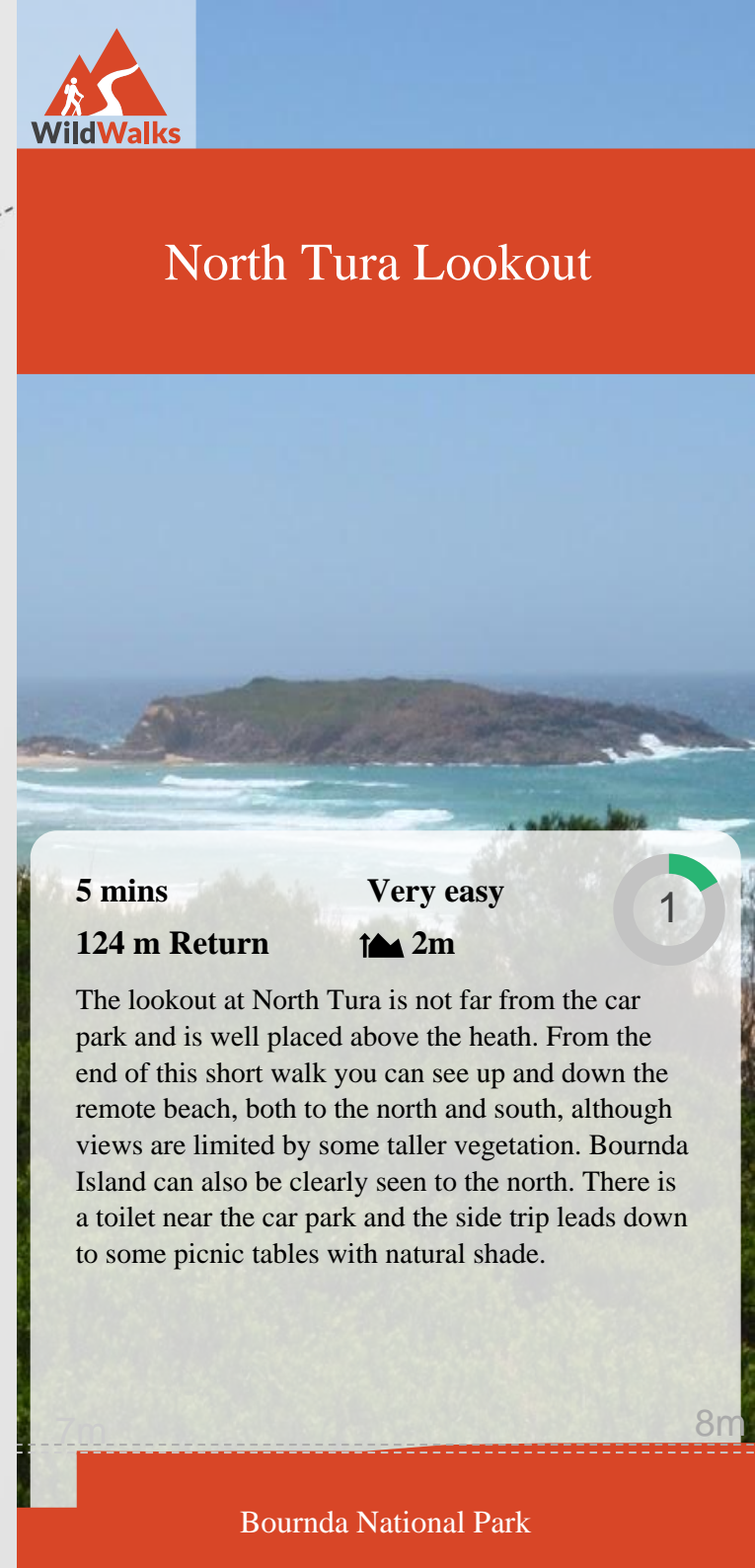
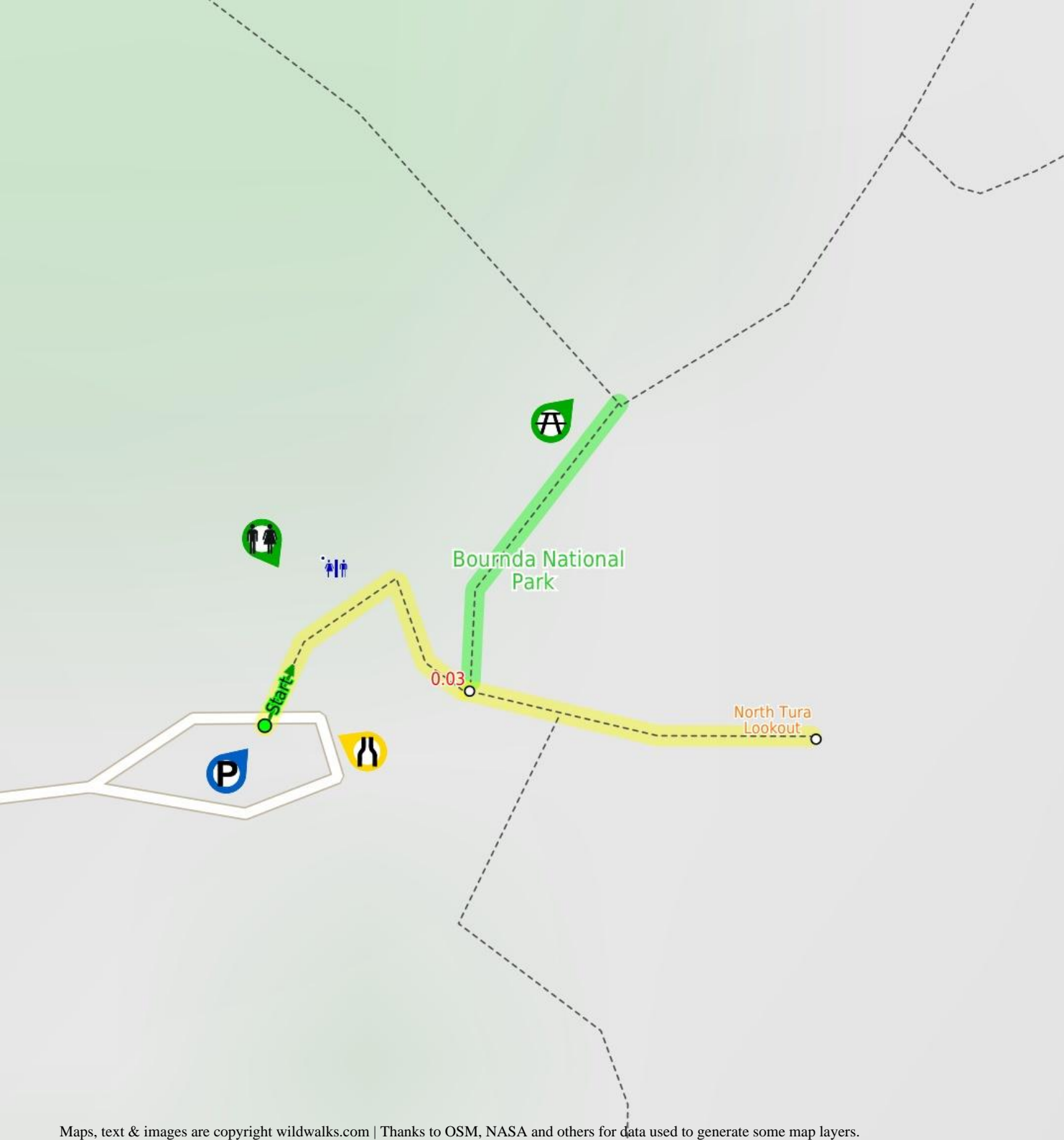


North Tura Lookout



5 mins

Very easy

124 m Return

↑ 2m

1

The lookout at North Tura is not far from the car park and is well placed above the heath. From the end of this short walk you can see up and down the remote beach, both to the north and south, although views are limited by some taller vegetation. Bournda Island can also be clearly seen to the north. There is a toilet near the car park and the side trip leads down to some picnic tables with natural shade.

7m

8m

Bournda National Park

Are you ready to have fun?

Please ensure you and your group are well prepared and equipped for all possible hazards and delays. Check park closures, weather information and Fire Danger Rating before setting out. Optional side trips and alternate routes noted are not included in this walk overall grade, length or time estimate. Please allow extra time for resting and exploring areas of interest. The authors, staff and owners of wildwalks take care in preparing this information but will not accept responsibility for any inconvenience, loss or injury you may experience. Please take care, have fun - Happy Walking.

Getting there Traveling by car is the only practical way to get to Nth Tura Car Park (gps: -36.8291, 149.9343). Car: A park entry fee is required for driving into the park.

This is a return walk, so you will finish back at the start.

Find up to date and more information including; travel directions, weather, park closures and walker feedback at <http://wild.tl/nl>

0 | Nth Tura Car Park

(30 m 1 mins) From the gravel Nth Tura car park (at the end of N Tura Rd, Bournda), this walk heads between the timber bollards towards the beach along the crushed gravel path. The wide path then leads past the toilet (on your left), past the 'Welcome to North Tura Beach' sign to veer to the right and come to an intersection with a timber 'North Tura Beach' sign.

0.03 | Optional sidetrip to Nth Tura Picnic Area

(30 m 1 mins) Turn sharp left: From the intersection, this walk follows the 'Walking tracks' arrow along the wide gravel path keeping the car park to the left. The path leads behind the large 'Welcome to North Tura Beach' information sign, and toilet (on your left) to lead gently downhill alongside the timber fence to come to an intersection with two picnic tables (on your left). The intersection is marked with a 'North Tura Beach' sign. At the end of this side trip, retrace your steps back to the main walk then Turn left.

0.03 | Nth Tura Lookout int.

(30 m 1 mins) Continue straight: From the intersection, this walk follows the 'Viewing Platform' sign, towards the lookout. The walk leads along the gravel path, around the timber bollard then up the fiberglass ramp (1.5m wide), keeping a timber fence either side.

0.06 | North Tura Lookout

North Tura Beach Lookout is between Tathra and Merimbula in Bournda National Park. The lookout platform (4.6x4.6m) has stunning views over North Tura Beach, all the way south to Tura Headland and out to sea. The lookout is also a perfect viewing point for Turingal Head and Bournda Island. The fence is 91cm high and the ramp leading up is 1.5m wide.

0.06 | North Tura Beach

North Tura Beach is located north of Merimbula and Tura Heads. The beach is a beautiful expanse of sand of nearly 2.5km, stretching from Tura Heads to Bournda Island in the north. North Tura is an easterly-facing beach which is accessed by Widgeram Rd off the Sapphire Coast Drive.





This page is designed to give you a sense of the facilities that help improve access for people with disabilities or mobility restrictions. See tracknotes and map for navigation, point of interest and other information. See the Accessibility Details page for specific information about each facility.

Parking: There are 0 designated accessible parking areas on this walk.

Toilets: There are 0 toilets on this walk.

Seats: There are 0 seats on this walk.

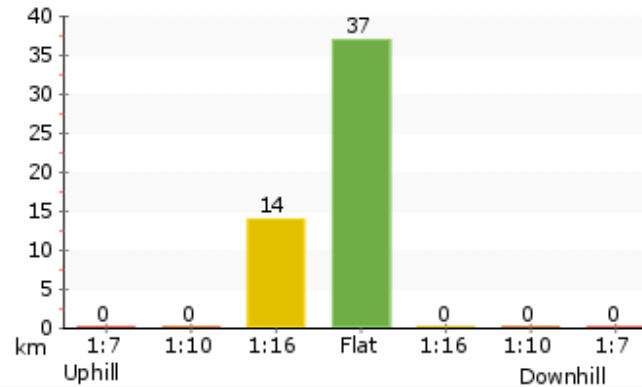
Surface

Mostly 1.5m wide generally smooth, flat and hard gravel track. The first ~30m is over a wider gravel track. The last ~15m to the lookout is about 1.5m wide fibreglass platform with railings.

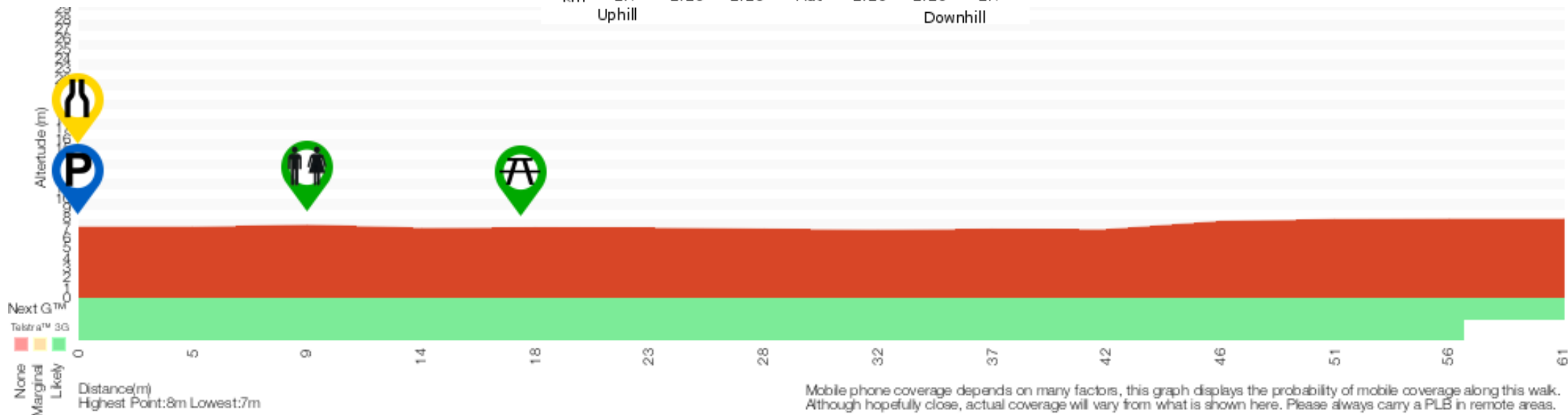
Steepness

Gentle slope mostly uphill towards the lookout.

This graph shows how steep the track is.



1		Grade 1/6 Very easy	
Length	124 m Return		
Time	5 mins		
Quality of track	Smooth and hardened path (1/6)		
Signs	Clearly signposted (1/6)		
Experience Required	No experience required (1/6)		
Weather	Weather generally has little impact on safety (1/6)		
Infrastructure	Generally useful facilities (such as fenced cliffs and seats) (1/6)		



Mobile phone coverage depends on many factors, this graph displays the probability of mobile coverage along this walk. Although hopefully close, actual coverage will vary from what is shown here. Please always carry a PLB in remote areas.



1 Parking (0m)
A large gravel carpark with no formally marked parking bays. The ground is well packed and drains quickly after rain.



2 Pinch Point (0m)
Timber bollards at end of carpark. Gap of 1.3m (0.5m high) provides access to picnic area, toilet and walking tracks.



3 Toilet (10m)
Unisex single pit toilet. Entrance is 90cm wide, toilet seat 38cm high (57cm to back wall). Simple handrail is 82cm high. Floor space is about 110cm by 230cm. A 4cm step into the toilet. Tap (no basin) outside 74cm from ground.



4 Picnic Table (20m)
Two timber slat picnic table and bench seats. The table is 78cm high, 91cm deep and 2.1m wide. The seats are 42cm high, 29cm deep and 2.1m wide (no backrest). The table is on paved area.